COMUNE DI GABICCE MARE
Provincia di Pesaro-Urbino

PIANO PARTICOLAREGGIATO DI INIZIATIVA PUBBLICA RELATIVO ALLA SCHEDA N° 5 SOTTOZONA B - C . IN ATTUAZIONE DELLA VARIANTE AL P.R.G. APPROVATA CON ATTO C.C. N. 20 DEL 26/05/2008.

PROPRIETA'	CATASTO (Terreni)	ELABORATO
- BANCA DELLE MARCHE Spa - COLA SILVANA - SCOLA CARLO e RIDOLFI PAOLA	F° 1 Mapp. 44 F° 1 Mapp. 278-279-481 F° 1 Mapp. 43	n. 2

TAVOLA **STATO ATTUALE**

SCALA **1:200** DATA **26.11.2008**

Settore URBANISTICA
Il Responsabile VI Settore
ARCHITETTO MICHELE BONINI

COMUNE DI GABICCE MARE
ADOTTATO CON DELIBERA DI CONSIGLIO 62 22.12.08
IL SEGRETARIO GENERALE
Dott.ssa Teresa Giunta

COMUNE DI GABICCE MARE
APPROVATO CON DELIBERA DI CONSIGLIO N. 10 DEL 19.03.09
IL SEGRETARIO GENERALE
Dott.ssa Teresa Giunta

PLANIMETRIA scala 1:500

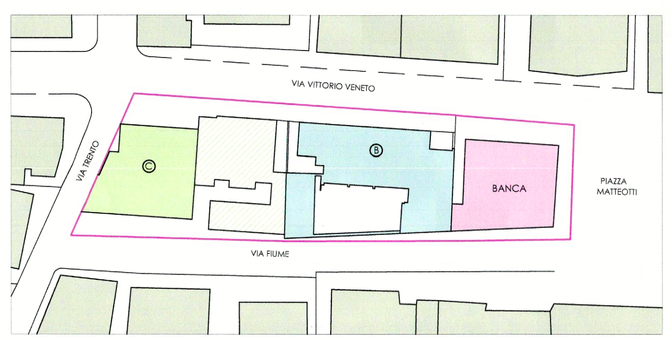

PIANO INTERRATO

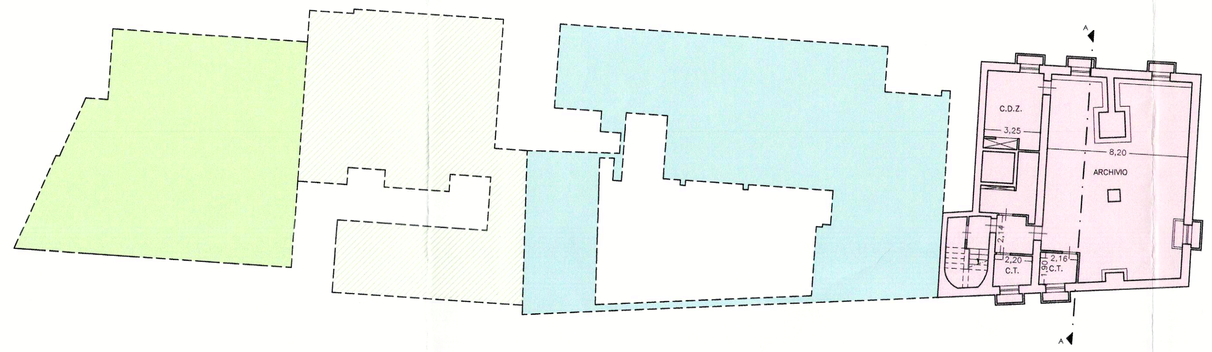

PIANO TERRA

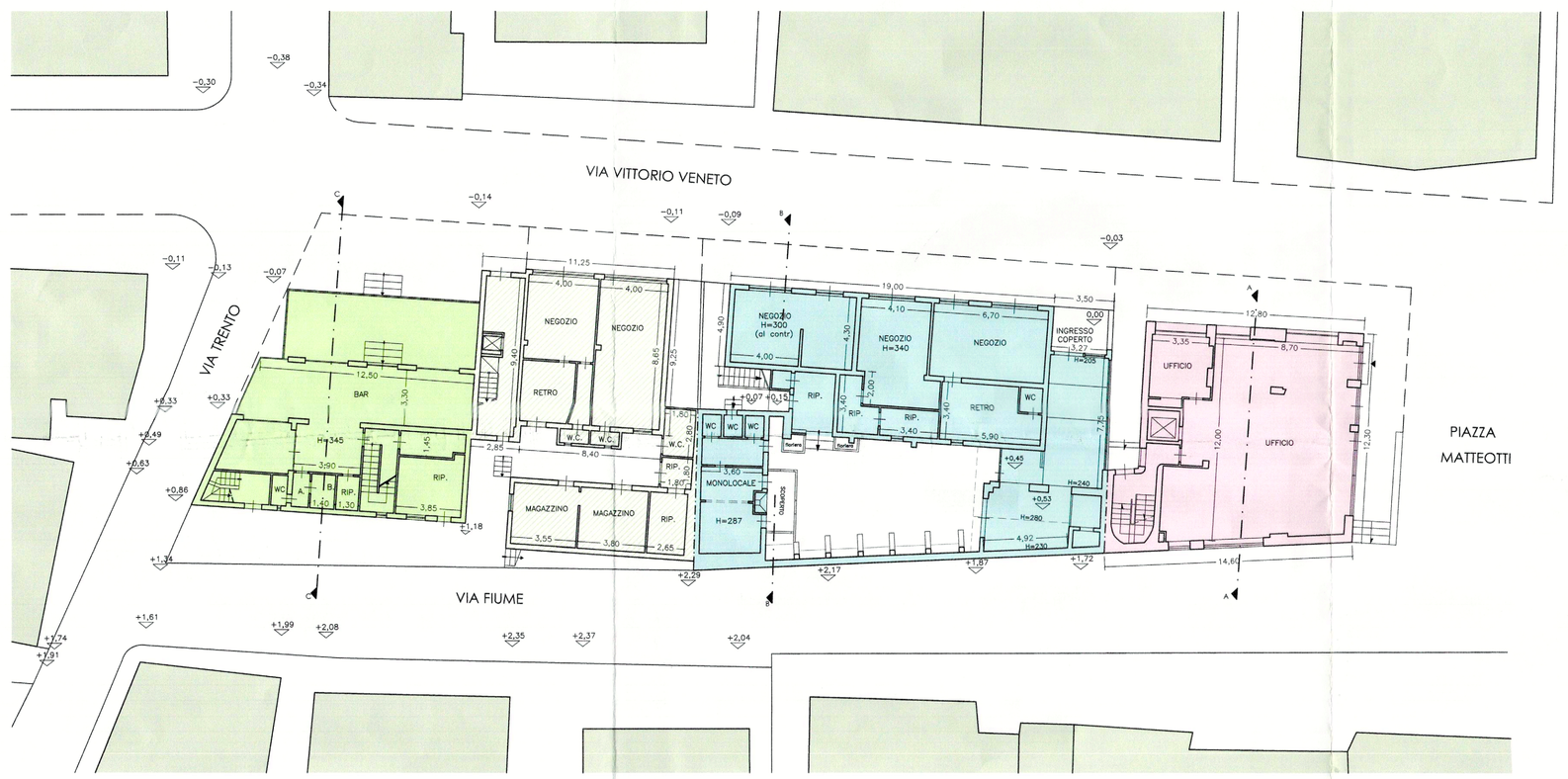

PIANO PRIMO

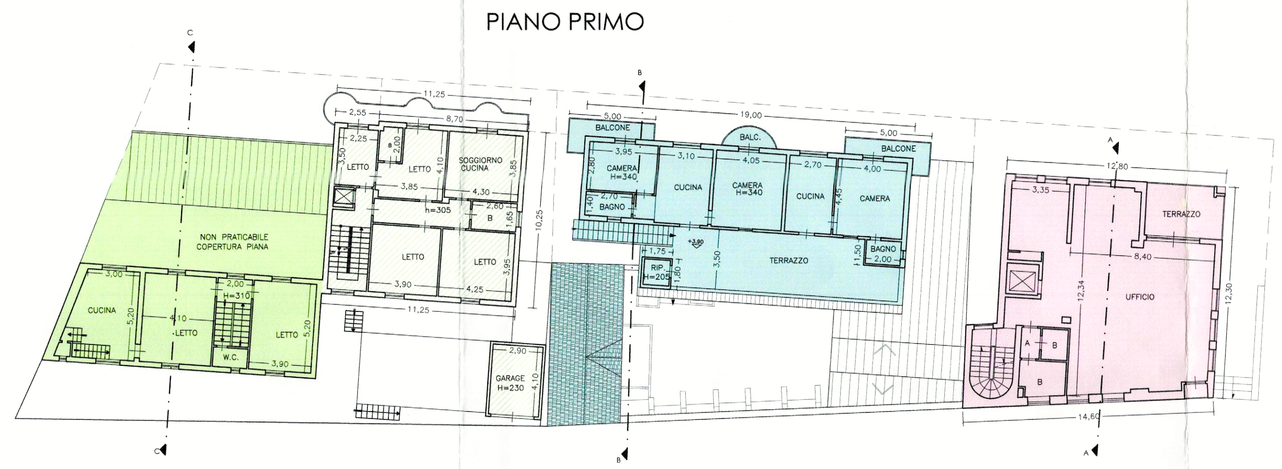

PIANO SECONDO

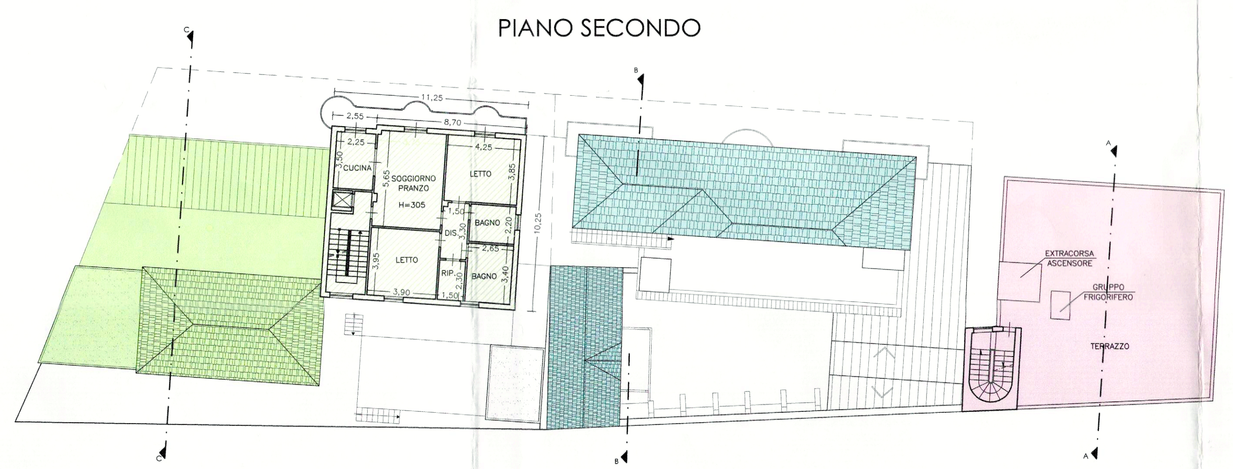

PIANO TERZO

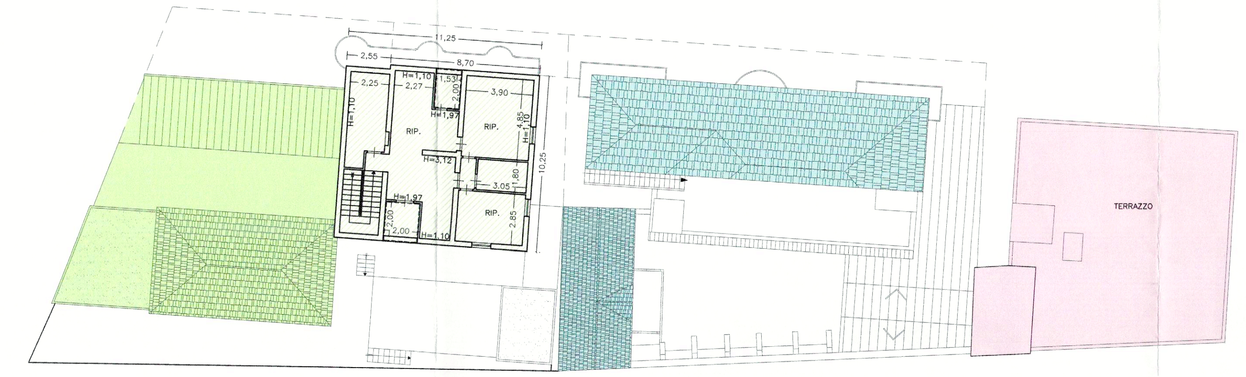

COPERTURA

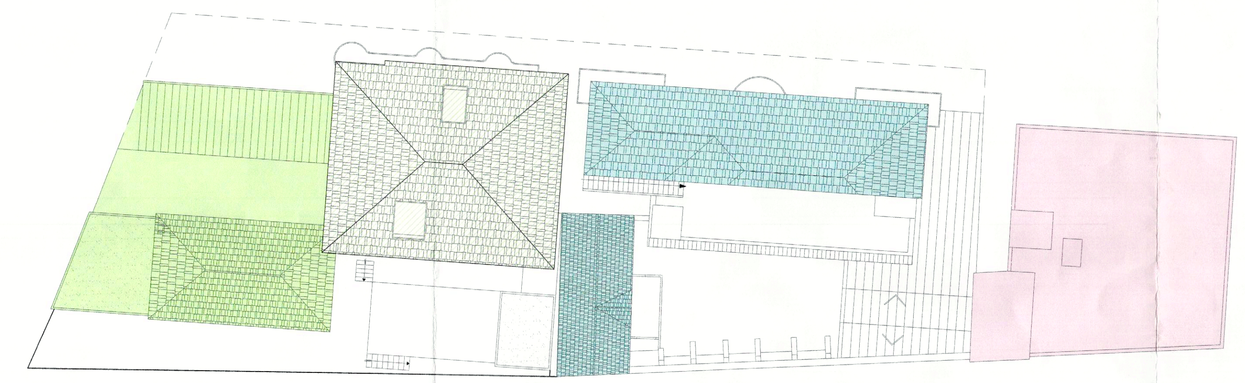

PROSPETTO SU VIA V. VENETO

PROSPETTO SU VIA FIUME

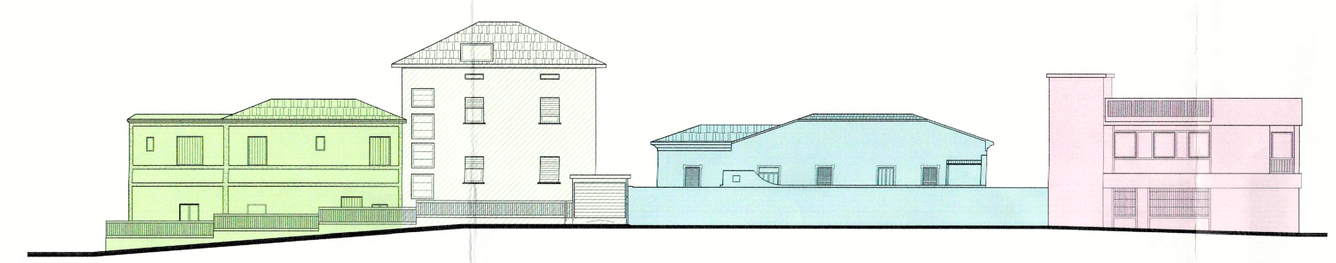

PROSPETTO SU VIA TRENTO

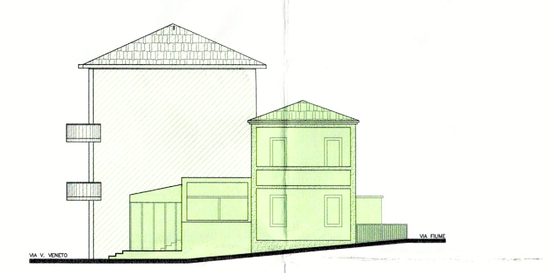

PROSPETTO P.ZZA MATTEOTTI

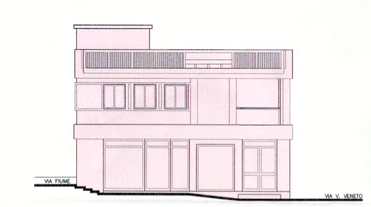

SEZIONE A-A

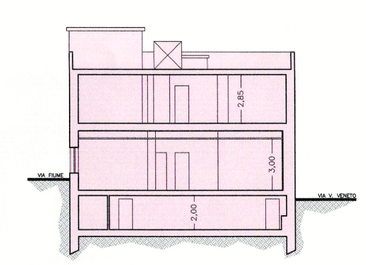

SEZIONE B-B

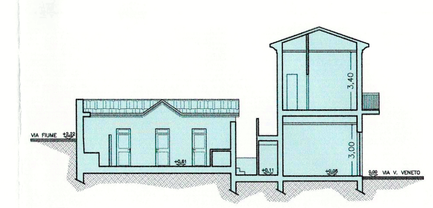
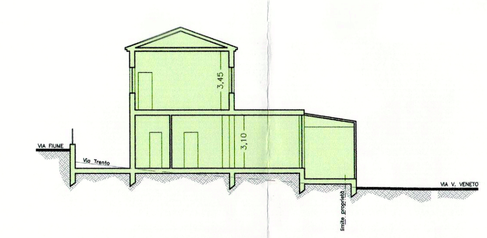
SEZIONE C-C